












DIRECTIONS FROM NJ TO HILTON GARDEN INN GREENBELT

Start: NJ
End: Hilton Garden Inn, 7810 Walker Dr., Greenbelt, MD (301) 474-7411
Distance: ~220 miles
Total Estimated Time: 3 hours, 45 minutes

Directions		Distance
Total Est. Time: 3 hours, 44 minutes Total Est. Distance: 218.15 miles		
	1:	I-95 S (NEW JERSEY TURNPIKE) (Portions toll). ~ 100 Miles
	2:	NEW JERSEY TURNPIKE S becomes I-295 S (Portions toll) (Crossing into DELAWARE). 5.5 miles
	3:	Merge onto I-95 S via the exit on the LEFT toward BALTIMORE (Portions toll) (Crossing into MARYLAND). Go through Fort McHenry Tunnel . 68.8 miles
	4:	Merge onto MD-295 S via EXIT 52 toward BWI AIRPORT. 24.5 miles
	5:	Take the exit toward MD-193 / GREENBELT / NASA GODDARD. 0.1 miles
	6:	Take the ramp toward MD-193 / COLLEGE PARK / UNIV OF MD / GLENN DALE / NASA. <0.1 miles
	7:	Turn LEFT onto SOUTHWAY. <0.1 miles
	8:	Take the MD-193 W ramp toward COLLEGE PARK / UNIV. OF MD. / GREENBELT PARK / U.S. PARK POLICE / CAMPGROUND. 0.1 miles
	9:	Turn SLIGHT RIGHT onto GREENBELT RD / MD-193 W. 0.6 miles
	10:	Turn RIGHT onto WALKER DR. <0.1 miles
	11:	End at 7810 Walker Dr , Greenbelt, MD 20770-3209, US

DIRECTIONS FROM HOTEL TO POOL:

- From hotel parking lot, go SOUTH on WALKER DR.
- Turn RIGHT onto GREENBELT RD / MD-193 W
- MD-193 changes name from Greenbelt Rd to University Blvd
- Turn LEFT onto Stadium Drive
- Follow traffic circle $\frac{3}{4}$ of the way around and veer right
- Make next immediate left and then proceed straight through stop sign to bottom of hill
- Campus Recreation Center is on your right