

CHARLOTTE TEAM FLIGHT – CONTINENTAL AIRLINES
CONFIRMED PASSENGERS AND INFO

Monday return:

Thu, 03APR08 22891 K NEWARK EWR (EWR) **8:05AM** CHARLOTTE (CLT) **10:18AM**

Mon, 07APR08 22022 K CHARLOTTE (CLT) **11:05AM** NEWARK EWR (EWR) **2:59PM**

Confirmation: AN8V95 –

CHOW/JOHN

CHOW/MICHAEL

AMODIO/MARK

AMODIO/LOGAN

HANNAAMODIO/DAWN

OH/THERESA

OH/MYOUNGHWA

ASENCIO/DANNY

GREENE/BRIAN

PLATT/KENNY

PRICE/HAYLEY

PRICE/KYLE

Confirmation: DJJPYN -

WAGGETT/DAVID

WAGGETT/BENJAMIN

Confirmation: AN8VHP – Sunday return

Thu, 03APR08 22891 K NEWARK EWR (EWR) **8:05AM** CHARLOTTE (CLT) **10:18AM**

Sun, 06APR08 21092 K CHARLOTTE (CLT) **7:50PM** NEWARK EWR (EWR) **9:55PM**

JROISSER/DANIEL

JROISSER/SAMUEL

MURRAY/MELINA

MURRAY/ANNE

BAYTAS/CLAIRE

BAYTAS/AHMET

CHANG/EEFINE

CHANG/EESHIN

CHANG/CHIAYO

LING/MEIHSIU

PEKNAY/DAVID

PEKNAY/MATTHEW

SALTER/JACKSON

SALTER/LAURIE






DIRECTIONS:
CHARLOTTE AIRPORT TO TEAM HOTEL, RESIDENCE INN UPTOWN

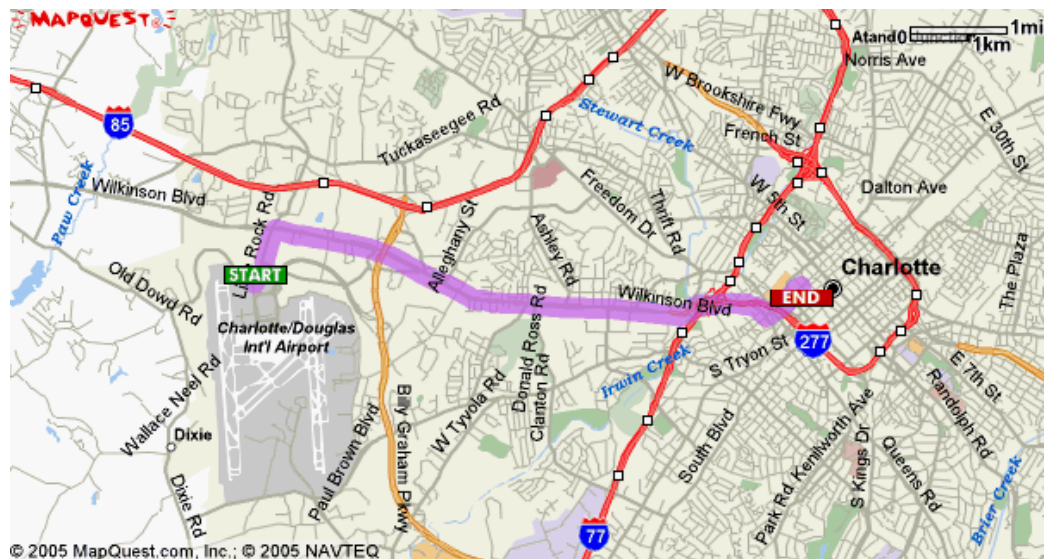
Start: RENTAL CAR: 4000 Rental Car Rd, Charlotte, NC, 28214-3200 US

End: HOTEL: 404 S Mint St, Charlotte, NC, 28202-1510 US

Distance: 6.25 miles

Total Estimated Time: 12 minutes

Directions	Distance
START 1. Start out going NORTHWEST on RENTAL CAR RD/AIRPORT PARKING DR toward OLD DOWD RD.	<0.1 miles
 2. Turn RIGHT onto OLD DOWD RD.	0.1 miles
 3. Stay STRAIGHT to go onto LITTLE ROCK RD.	0.3 miles
 4. Turn RIGHT onto WILKINSON BLVD/US-74 E/US-29 N. Continue to follow US-74 E.	4.9 miles
 5. Take the CARSON BLVD exit- EXIT 1D.	<0.1 miles
 6. Stay STRAIGHT to go onto W CARSON BLVD.	0.1 miles
 7. Turn LEFT onto S MINT ST.	0.4 miles
END 8. End at 404 S Mint St, Charlotte, NC 28202-1510 US	



DOWNTOWN CHARLOTTE



© simpson MAPS
2002

To: UNCC (8 miles)
Speedway (12 miles)
Blockbuster Pavilion

To: Lake Norman & I-85

Exit 5

To Historic North Charlotte Arts District (2 miles)
(N. Davidson St.)

To: Plaza Midwood

To: Charlotte Merchandise Mart

To: Historic Elizabeth Dilworth

To: Presbyterian Hospital

To: Mint Museum

To: Mercy Hospital

To: Carolinas Medical Center

To: Queens College (2 miles)
South Park Mall (5 miles)

To: Charlotte Coliseum, Carowinds, & Charlotte Douglas International Airport (5 miles)

Exit 1B

To: South End (Historic)

Exit 9



Exit 10A

Exit 10B

Exit 11

Exit 4

Exit 2B

Exit 2A

Exit 1D

Exit 1E

49